




Legend:

-  Water Filled Barrier  
 Existing Road Markings  
 Proposed Road Markings  
 Proposed Bus Boarder

## Notes

1. Front face of barrier to be placed 2 metres from existing kerb unless otherwise noted.
2. Double yellow lines to TSRGD diagram 1018.1 to be provided at barrier.

© Crown copyright and database right 2020. OS Licence Number 100023379.  
You are not permitted to copy, sub-licence or sell any of this data to third parties in any form.

Covid19 Safe Distancing Measures  
Shettleston Road / Old Shettleston Road

Design Office:  
Exchange House, 231 George Street, Glasgow, G1 1RX

# Glasgow City Council

Executive Director of Neighbourhoods and Sustainability :

**George Gillespie BEng (Hons) CEng MICE**

Drawing No:

TS-5257-M-000-P-03-17A

Prepared by : G Dewar

Date : May 2020

Checked by : A Beglin

Scale : 1 : 1000



Original Size:  
212\*227 (A4)