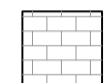



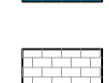
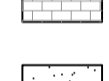









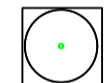



0 m 5 m 10 m 20 m

new pedestrian access to park

potential access to car park

Key:

-  **Formal Space**  
Granite flag paving;  
450mm x random lengths
-  **Event & Market Space**  
Granite sett paving  
100 x 100 x 100mm
-  **Vehicular access route**  
granite sett paving  
255 x 380mm and 255 x 500mm
-  **Disabled parking**  
granite sett paving  
255 x 380mm and 255 x 500mm
-  **Pedestrian routes**  
granite sett paving  
255 x 380mm and 255 x 500mm
-  **New pedestrian routes and Building circulation space**  
Resin bond gravel
-  **Informal seating**
-  **Steps / Retaining structure**
-  **Raised platform**  
450mm high
-  **Multi-purpose Column**  
Hess / City Elements
-  **Fixed Bollards**
-  **Retractable Bollards**
-  **Bicycle rack**
-  **New tree planting**
-  **Retained tree numbers tbc**
-  **Indicative removed tree numbers tbc**
-  **Proposed levels**

Rev :	Date :	Revisions :	Checked Date	Approved Date
<b>Glasgow City Council</b>				
Scale :	1:500 @ A2	Date :	Oct 2015	
Prepared By :	MG	Checked By :	PLM	
Director of Land & Environmental Services :				
<b>Brian Devlin</b>				
Design Office: Land & Environmental Services, Landscape Design, 231 George Street, Glasgow G1 1RX email: les@glasgow.gov.uk Tel: 0141 287 3903 Fax: 0141 287 3519				
<b>Shawlands Square General Arrangements Proposed Layout</b>				
Drawing No. :		<b>8941_P.01A</b>		
Rev :	A	B	C	D
File No. :	<b>8941</b>			
Drawing Status :	Prelim	X	Tender	Contract
Client :				
				
Original Drawing Size 594 * 420 (A2)				

Reproduced by permission of Ordnance Survey on behalf of HMSO. © Crown copyright and database right 2009. All rights reserved. Ordnance Survey Licence number 100023379 .