




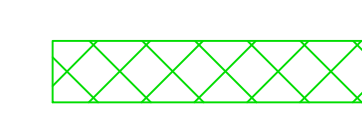







Notes:
 Based upon the Ordnance Survey available mapping with the permission of the controller of Her Majesty's Stationery Office. Crown copyright reserved. Licence No. 100023379.
 Unauthorised reproduction infringes copyright and may result in prosecution or civil proceedings.

- KEY:**
- Event Day Parking Zone 
 - No waiting at any time 
 - No loading or unloading at any time 
 - Event day parking zone entry/exit signs 
 - Event day emergency routes 
 - Coach parking 
 - Disabled bay 

Rev:	Date:	Revisions	Checked Date:	Apprv Date:
------	-------	-----------	---------------	-------------

Glasgow City Council			
Scale :	NTS	Date :	May 2018
Prepared by :		Checked by :	
Traced by :		Approved by :	
Executive Director of Neighbourhoods and Sustainability:			
Design Office: Exchange House, 231 George St, Glasgow, G1 1RX.			

**THE GLASGOW CITY COUNCIL
 (CELTIC PARK AND EMIRATES ARENA)
 (EVENT DAY EMERGENCY ROUTES AND PARKING CONTROLS) ORDER 201...
 PLAN 1**

Drawing No:	EDPC/CP/002	A0 - 841x1189mm
Rev:		
File No:	S:\OPS\TRAFFIC AND ROAD SAFETY (EDRMS)\traffic - folders to be cleaned\TRC\Permanent\West_Ext_Ph 3\Downhill RPZ\Drawings	
Drawing Status:	Prelim.	Tender Contract Record
Client:		



PLAN 1