




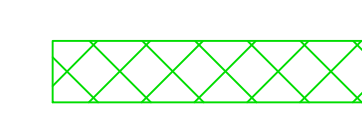





Notes:
 Based upon the Ordnance Survey available mapping with the permission of the controller of Her Majesty's Stationery Office. Crown copyright reserved. Licence No. 100023379.
 Unauthorised reproduction infringes copyright and may result in prosecution or civil proceedings.



- KEY:**
- Event Day Parking Zone 
 - No waiting at any time
No loading or unloading at any time 
 - No waiting at any time 
 - Event day parking zone entry/exit signs 
 - Event day emergency routes 
 - Coach parking 
 - Disabled bay 


Rev:	Date:	Revisions	Checked Date:	Apprd Date:

Glasgow City Council

Scale : NTS Date : May 2018

Prepared by :  Checked by : 

Traced by :  Approved by : 

Executive Director of Neighbourhoods and Sustainability: 

Design Office:
 Exchange House, 231 George St, Glasgow, G1 1RX.

THE GLASGOW CITY COUNCIL
 (CELTIC PARK AND EMIRATES ARENA)
 (EVENT DAY EMERGENCY ROUTES AND PARKING CONTROLS) ORDER 201...
 PLAN 2

Drawing No: **EDPC/CP/003** A0 - 841x1189mm

Rev: S:\OPS\TRAFFIC AND ROAD SAFETY (EDRMS)\traffic - folders to be cleaned\TRC\PermanentWest_Ext_Ph 3\Downhill RPZ\Drawings

Drawing Status: Prelim. Tender Contract Record

Client: 