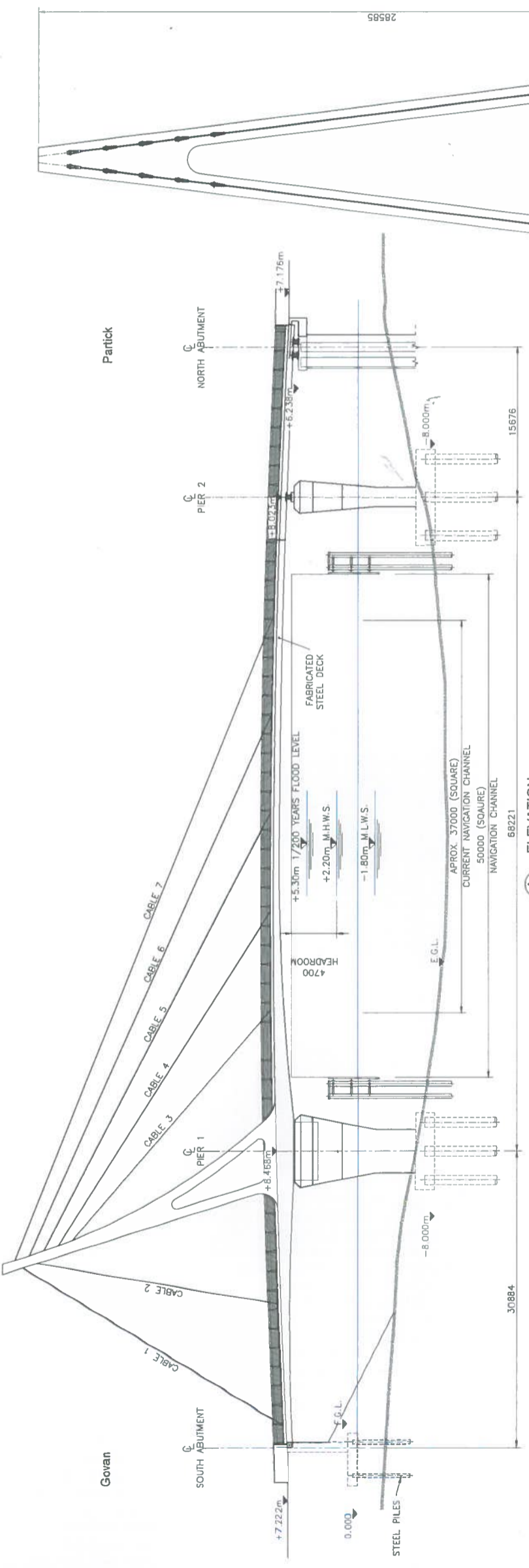
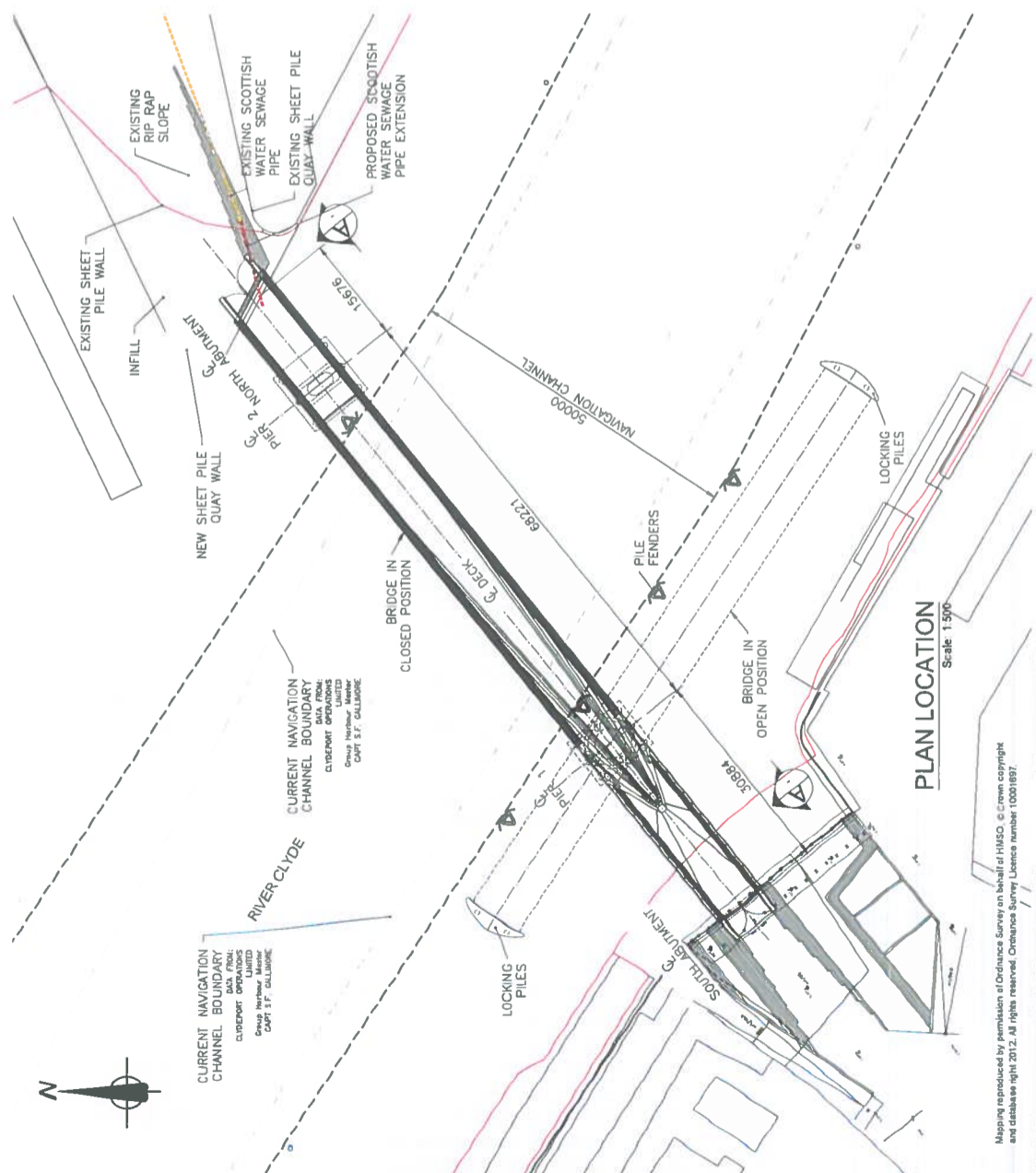


NOTE:
1. Levels on the drawing in accordance to Ordnance Datum O.D.(N).



A
ELEVATION
SCALE 1:250



ELEVATION ON NORTH PIER (PIER 2)
Scale 1:100

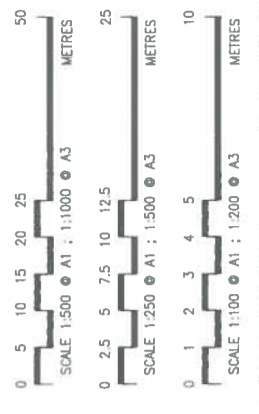
ELEVATION ON SOUTH PIER (PIER 1)
Scale 1:100

M. McE...

RESIDUAL HAZARDS

The following list provides reference to the Designer's Hazard/Risk Assessment and indicates those hazards with a high magnitude/residual risk rating.

Description of Risk	Ref. No.
Working adjacent to navigation channel.	1
Working adjacent to existing services.	2
Working over tidal water.	3
Working adjacent to access paths and pedestrians.	4



PO	23-02-2018	Issued for Comment	N.O.	P.L.	P.L.
Rev		Purpose of revision	Orig	Check	Appr'd

JACOBS
2000 Market Street, Glasgow, G3 7PL
Tel: +44(0)141 243 0000 Fax: +44(0)141 208 3108
www.jacobs.com

CLIENT: GLASGOW CITY COUNCIL

PROJECT: GOVAN - PARTICK BRIDGE

Drawing title: GLASGOW CITY COUNCIL GOVAN PARTICK OPENING BRIDGE SCHEME 2020 GENERAL ARRANGEMENT - BRIDGE CLOSED

Drawing status: PRELIMINARY

Scale: As noted @ A1 DO NOT SCALE

Client No: P0

Drawing number: 691301-JAC-DR-REF-002

© Copyright 2018 Jacobs U.K. Limited. This drawing is the property of Jacobs U.K. Limited. It is not to be used, copied, or reproduced in any form without the written permission of Jacobs U.K. Limited. Jacobs U.K. Limited shall not be held responsible for any errors or omissions in this drawing. The information in this drawing is for reference only and should not be used for any other purpose. Jacobs U.K. Limited shall not be held responsible for any damage or loss resulting from the use of this drawing.