





**Legend:**

-  Water Filled Barrier
-  Existing Road Markings
-  Proposed Road Markings
-  Temporary Bus Boarder

**Notes**

1. Front face of barrier to be placed 2 metres from existing kerb unless otherwise noted.
2. Double yellow lines to TSRGD diagram 1018.1 to be provided at barrier.

© Crown copyright and database right 2020. OS Licence Number 100023379. You are not permitted to copy, sub-licence or sell any of this data to third parties in any form.

**Glasgow City Council**  
 Executive Director of Neighbourhoods and Sustainability :  
**George Gillespie BEng (Hons) CEng MICE**  
 Design Office:  
 Exchange House, 231 George Street, Glasgow, G1 1RX

NOTES:	
Prepared by : J Telfer	Date : June 2020
Checked by : A Beglin	Scale : 1 : 1250
Approved by : A Beglin	Software: AutoCAD 2016

**Covid19 Safe Distancing Measures  
 Finnieston**

Drawing No:  
**TS-5257-M-000-P-03-20 - Rev.A**  
 File Location:

