




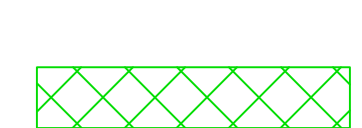




Notes:
 Based upon the Ordnance Survey available mapping with the permission of the controller of Her Majesty's Stationary Office. Crown copyright reserved. Licence No. 100023379.
 Unauthorised reproduction infringes copyright and may result in prosecution or civil proceedings.

- KEY:**
- Event Day Parking Zone 
 - No waiting at any time 
 - No loading or unloading at any time 
 - No waiting at any time 
 - Event day parking zone entry/exit signs 
 - Event day emergency routes 
 - Coach parking 
 - Disabled bay 

Rev:	Date:	Revisions	Checked Date:	Appvd Date:
Glasgow City Council				
Scale	: NTS	Date	: May 2018	
Prepared by	: [Redacted]	Checked by	: [Redacted]	
Traced by	: [Redacted]	Approved by	: [Redacted]	
Design Office: Exchange House, 231 George St, Glasgow, G1 1RX.				
THE GLASGOW CITY COUNCIL (CELTIC PARK AND EMIRATES ARENA) (EVENT DAY EMERGENCY ROUTES AND PARKING CONTROLS) ORDER 201_ PLAN 1				
Drawing No:	EDPC/CP/002			
Rev:	A0 - 641x1189mm			
File No:	S:\OP\TRAFFIC AND ROAD SAFETY (EDRMS)\traffic - folders to be cleared\TRC's\Permanent\West_Ext_Ph3\Downhill RP2\Drawings			
Drawing Status:	Prelim.	Tender	Contract	Record
Client:				

PLAN 1

