









- Notes:
- Based upon the Ordnance Survey available mapping with the permission of the controller of Her Majesty's Stationery Office. Crown copyright reserved. Licence No. 10002379.
- Unauthorised reproduction infringes copyright and may result in prosecution or civil proceedings.
- KEY:
- Event Day Parking Zone 
 - No waiting at any time 
 - No loading or unloading at any time 
 - No waiting at any time 
 - Event day parking zone entry/exit signs 
 - Event day emergency routes 
 - Coach parking 
 - Disabled bay 

Rev.	Date	Revisions	Checked Date	Appvd Date

Glasgow City Council

Scale : NTS Date : May 2018

Prepared by : [Redacted] Checked by : [Redacted]

Traced by : [Redacted] Approved by : [Redacted]

Design Office:
Exchange House, 231 George St, Glasgow, G1 1RX.

THE GLASGOW CITY COUNCIL
(CELTIC PARK AND EMIRATES ARENA)
(EVENT DAY EMERGENCY ROUTES AND PARKING CONTROLS) ORDER 201_
PLAN 2

Drawing No: **EDPC/CP/003** A0 - 841x1189mm

Rev: [Redacted] File No: S:\OPS\TRAFFIC AND ROAD SAFETY (EDRMS)\traffic - folders to be cleared\TRCS\PermanentWest_Ext_Ph3\Downhill RP2\Drawings

Drawing Status: Prelim. Tender Contract Record

Client: [Redacted]

