

WOODLANDS ROAD

ST GEORGE'S ROAD

J18 M8 ON SLIP

NORTH STREET

ACCESS TO M8 ON SLIP

J18 M8 OFF SLIP

Install area of natural stone paving outside St George's Mansions

Remove existing triangular island and 2 stage pedestrian crossing and replace with single stage crossing

Re-align and widen pedestrian footway to match desire line and increase area of grass to rear






















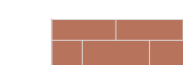

Provide facility to allow cycles to access Woodlands Road advisory cycle lane

Continue natural stone paving currently installed on Sauchiehall Street

Directly tie in to existing two-way cycle track on Sauchiehall Street

NOTES:  
1. All dimensions are in metres and all levels are metres above Ordnance Datum unless noted otherwise.

LEGEND:

-  New cycle segregation kerbs
-  New kerbline
-  Existing kerbline
-  Rear of Footway
-  Containment Kerbs
-  Waiting/Loading Restrictions
-  Dropped Kerbs
-  Cycle Footrest
-  Footway resurfacing asphalt
-  Proposed public realm natural stone footway
-  Tactile Paving for controlled crossing
-  Tactile Paving for uncontrolled crossing
-  Cycle racks
-  Existing soft landscaping
-  Proposed soft landscaping
-  Existing brickwork to be retained
-  High Mast lighting column
-  Standard lighting column
-  Sign post
-  Post box
-  Existing tree
-  Proposed tree
-  Proposed bench seating

© Crown copyright and database right 2021. OS Licence Number 100023779. OS MasterMap imagery layer has been created using Ordnance Survey's own imagery and imagery from other suppliers. This data may contain imagery data sourced from [www.aerial.com](http://www.aerial.com) and [www.flightaware.com](http://www.flightaware.com). You are not permitted to copy, sub-licence or sell any of this data to third parties in any form.

| Rev | Date | Revisions | Checked | Approved |
|-----|------|-----------|---------|----------|
|     |      |           |         |          |

**Glasgow City Council**

Prepared by: MH Date: 21/09/2022  
 Checked by: ACM Scale: 1:200  
 Approved by: KA Software: AutoCAD 2016  
 Executive Director of Neighbourhoods and Sustainability:  
 George Gillespie BEng (Hons) CEng MICE  
 Design Office:  
 Exchange House, 231 George Street, Glasgow, G1 1RX

**Connecting Woodside  
Charing X - St George's Road  
Concept Design  
Sheet 1 of 8**

Drawing No: **ST\_32\_5155\_06\_01\_S001**

File Location:  
 U:\PMD\FIN\2022-5155 Woodside Mini Holend06 DRAWINGS\01  
 Preliminary\CAD\Phase 2 - Charing X\EB 2022\_5155\_06\_01\_01  
 Georges Full STORYMAPS - Update E01 16-09-22.dwg  
 Drawing Status: (Pre) (Tender) (Contract) (Record)  
 Client: Glasgow City Council Original Drawing Size: 1189x841 (A2)

PLAN  
1:200