
























NOTES:
1. All dimensions are in metres and all levels are metres above Ordnance Datum unless noted otherwise.

LEGEND:

-  New cycle segregation kerbs
-  New kerbline
-  Existing kerbline
-  Rear of Footway
-  Containment Kerbs
-  Waiting/Loading Restrictions
-  Dropped Kerbs
-  Cycle Footrest
-  Footway resurfacing asphalt
-  Proposed public realm natural stone footway
-  Tactile Paving for controlled crossing
-  Tactile Paving for uncontrolled crossing
-  Cycle racks
-  Existing soft landscaping
-  Proposed soft landscaping
-  Existing brickwork to be retained
-  High Mast lighting column
-  Standard lighting column
-  Sign post
-  Post box
-  Existing tree
-  Proposed tree
-  Proposed bench seating

© Crown copyright and database right 2021. OS Licence Number: 100023379.
OS MasterMap imagery layer has been created using Ordnance Survey's own imagery and imagery from other suppliers. This data may contain imagery data sourced from:
[a] three-copied/Proprietary/Mapbox/Mapbox © OpenStreetMap contributors 100023379.
You are not permitted to copy, sub-licence or sell any of this data to third parties in any form.

PLAN
1:200

Rev	Date	Revisions	Checked by	Approved by

Glasgow City Council

Prepared by: **MH** Date: 21/09/2022
 Checked by: **ACM** Scale: 1:200
 Approved by: **KA** Software: AutoCAD 2016
 Executive Director of Neighbourhoods and Sustainability:
George Gillespie BEng (Hons) CEng MICE
 Design Office:
 Exchange House, 231 George Street, Glasgow, G1 1RX

**Connecting Woodside
St George's Road
Concept Design
Sheet 2 of 8**

Drawing No: **ST_32_5155_06_01_S002**
 File Location:
 U:\PMD\FILENCP-5155 Woodside Mini Holend06 DRAWINGS\01
 PreliminaryCADPhase 2 - Claring WFEB 02.03.5155_06_01_01_01
 Georges Full STORYMAPS - Update Edit 16-09-22.dwg
 Drawing Status: [Prelim] [Tender] [Contract] [Record]
 Client: Glasgow City Council
 Original Drawing Size: 1189/841 (A3)

