

RAEBERRY STREET / MARYHILL ROAD JUNCTION

RAEBERRY STREET / KIRKLAND STREET JUNCTION

- Legend symbols for road features and materials.

© Crown copyright and database right 2021. OS Licence Number 100023379.
OS MasterMap Imagery layer has been created using Ordnance Survey's own imagery and
imagery from other suppliers. This data may contain imagery data sourced from
getmapping plc, Perspectives Limited and/or InfoTerra Limited.
You are not permitted to copy, sub-licence or sell any of this data to third parties in any
form.

A	22.06.22	SIMPSON STREET JUNCTION ALTERATION	S.A
Rev	Date	Revisions	Checked by Approved by

Glasgow City Council

Prepared by : M Bryson

Date : 01/03/2022

Checked by : S Aidoo

Scale : 1:250

Approved by :

Software : AutoCAD 2016

Executive Director of Neighbourhoods, Regeneration and Sustainability :
George Gillespie BEng (Hons) CEng MICE

Design Office:
Exchange House, 231 George Street, Glasgow, G1 1RX


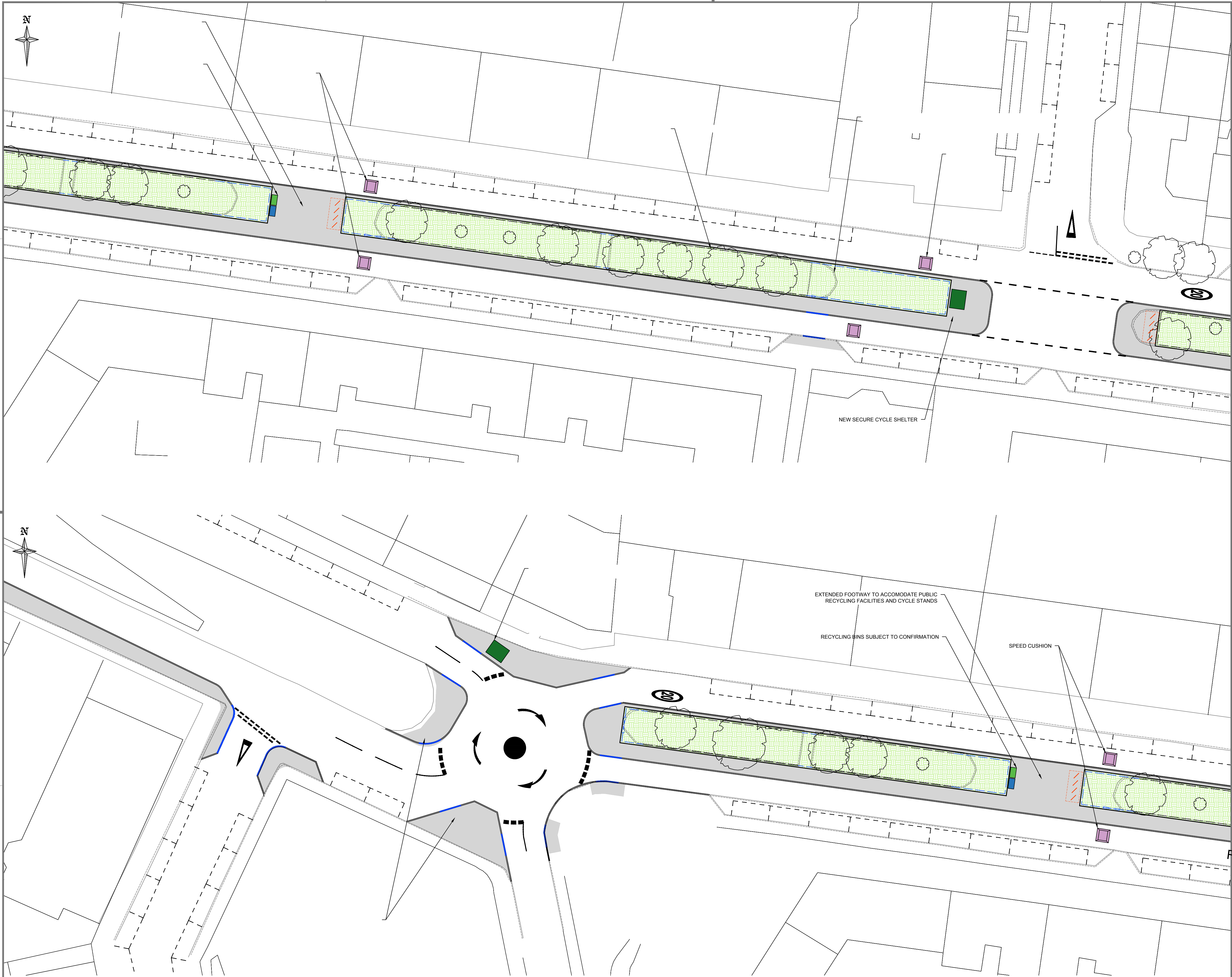
**RAEBERRY STREET
GENERAL ARRANGEMENT LAYOUT**

Drawing No:
32_5155_06_05_001

File Location:

Client:
Glasgow City Council

Original Drawing Size:
841*594 (A1)



© Crown copyright and database right 2021. OS Licence Number 100023379.
OS MasterMap Imagery layer has been created using Ordnance Survey's own imagery and
imagery from other suppliers. This data may contain imagery data sourced from
getmapping plc, Perspectives Limited and/or InfoTerra Limited.
You are not permitted to copy, sub-licence or sell any of this data to third parties in any
form.

A	22.06.22	SIMPSON STREET JUNCTION ALTERATION	S.A	
	Rev	Date	Revisions	Checked by

Glasgow City Council

Prepared by : M Bryson

Date : 01/03/2022

Checked by : S Aidoo

Scale : 1:250

Approved by :

Software : AutoCAD 2016

Executive Director of Neighbourhoods, Regeneration and Sustainability :

George Gillespie BEng (Hons) CEng MICE

Design Office:

Exchange House, 231 George Street, Glasgow, G1 1RX

RAEBERRY STREET GENERAL ARRANGEMENT LAYOUT

Drawing No:
32_5155_06_05_002


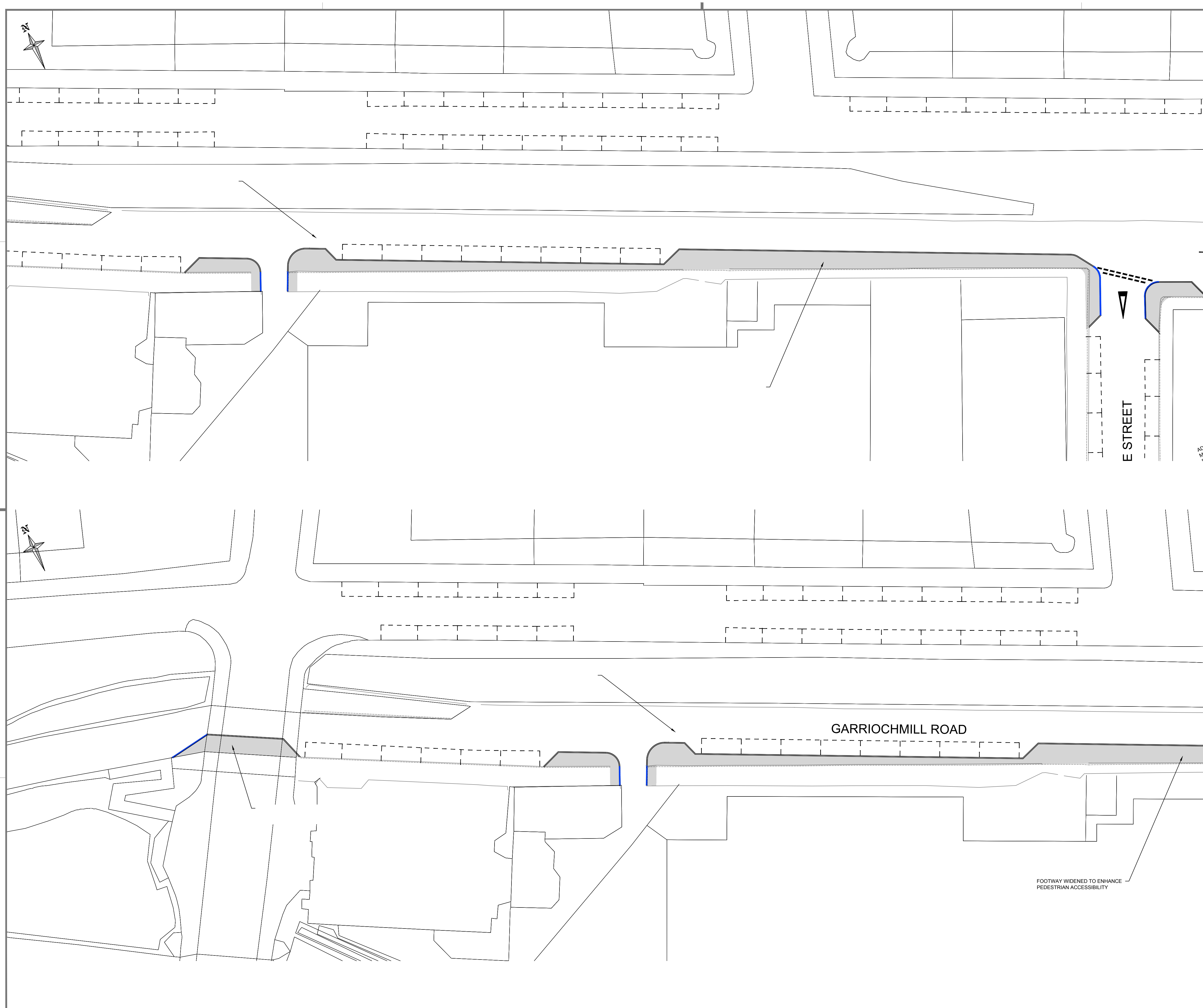
File Location:

Client:
Glasgow City Council

Original Drawing Size:
841*594 (A1)

RAEBERRY STREET / STRIVEN GARDENS JUNCTION

U:\PMD\DRAWING\5155\5155_06_05_002\RAEBERRY STREET\Storymaps\Drawings\32_5155_06_05_002-003 GENERAL ARRANGEMENT REV A.dwg



© Crown copyright and database right 2021. OS Licence Number 100023379.
OS MasterMap Imagery layer has been created using Ordnance Survey's own imagery and
imagery from other suppliers. This data may contain imagery data sourced from
getmapping plc, Perspectives Limited and/or InfoTerra Limited.
You are not permitted to copy, sub-licence or sell any of this data to third parties in any
form.

A	22.06.22	SIMPSON STREET JUNCTION ALTERATION	S.A	
	Rev	Date	Revisions	Checked by

Glasgow City Council

Prepared by	: M Bryson	Date	: 01/03/2022
-------------	------------	------	--------------

Checked by	: S Aidoo	Scale	: 1:250
------------	-----------	-------	---------

Approved by : Software : AutoCAD 2016

Executive Director of Neighbourhoods, Regeneration and Sustainability :

George Gillespie BEng (Hons) CEng MICE

Design Office:

Exchange House, 231 George Street, Glasgow, G1 1RX

RAEBERRY STREET GENERAL ARRANGEMENT LAYOUT

Drawing No: **32_5155_06_05_003**

File Location:

Client:	Glasgow City Council	CITY COUNCIL
		Original Drawing Size

