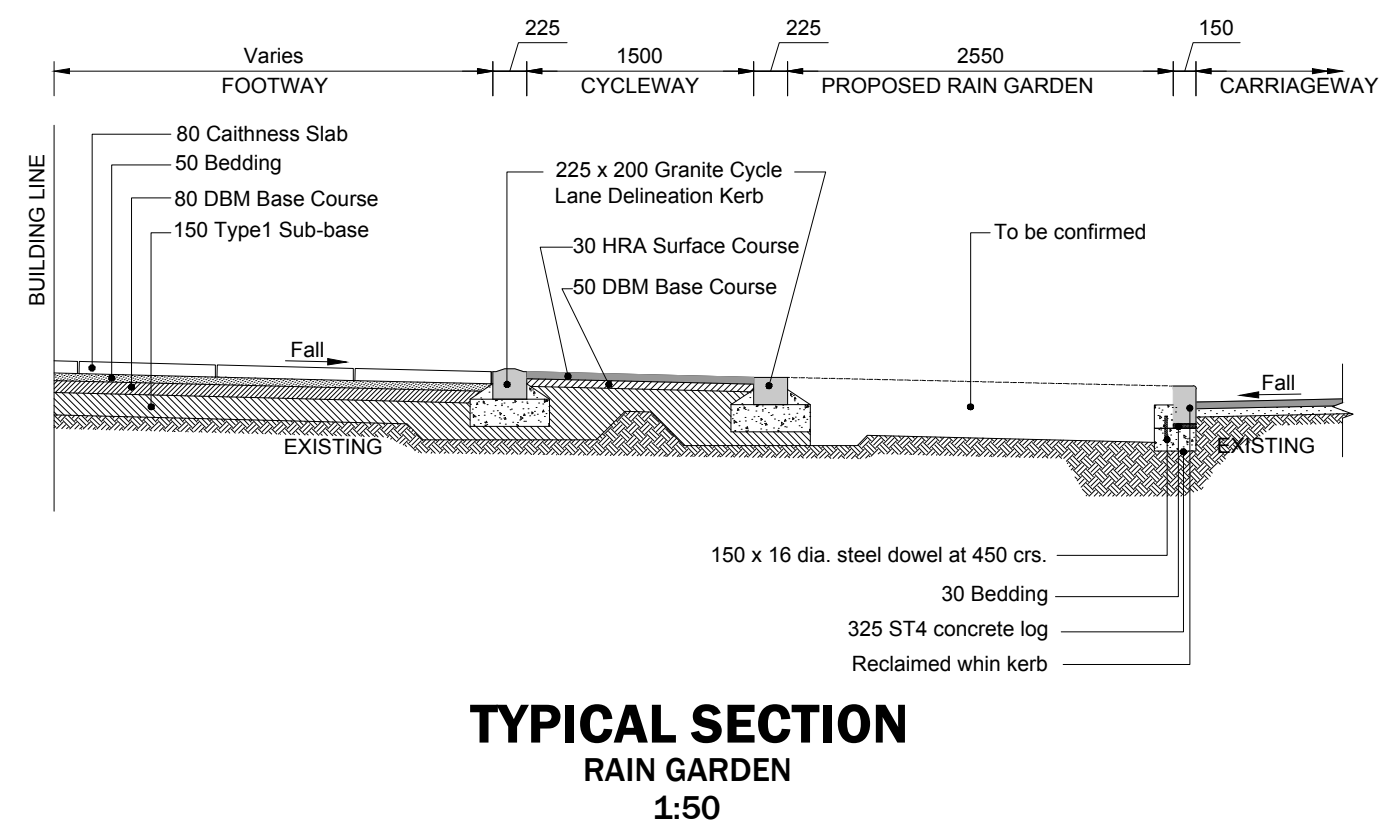
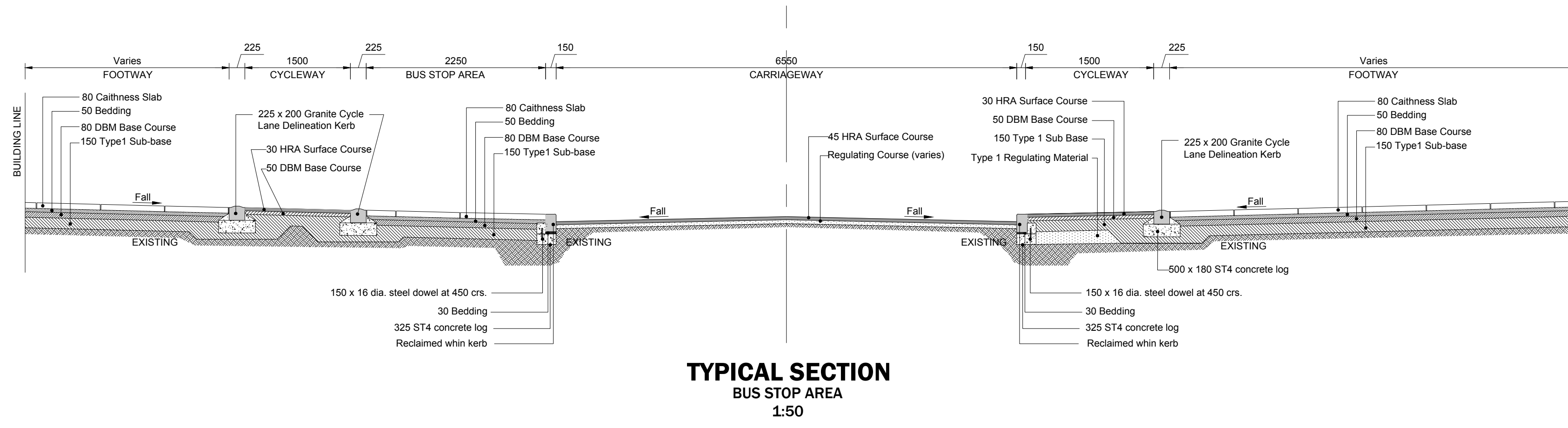
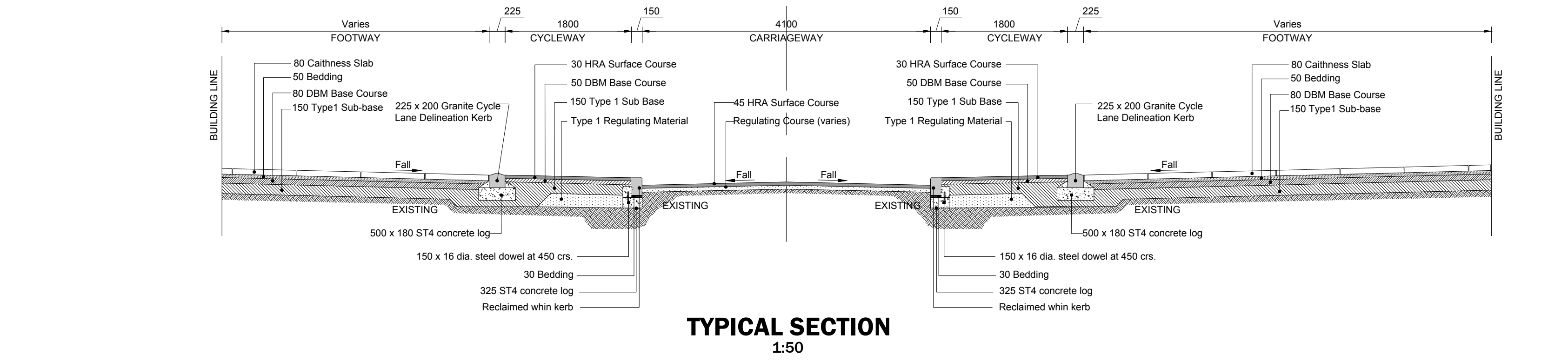


NOTES:
 1. All dimensions are in millimetres and all levels are metres above Ordnance Datum unless noted otherwise.



© Crown copyright and database right 2022. OS Licence Number 100023379. You are not permitted to copy, sub-licence or sell any of this data to third parties in any form.

--	--	--	--	--	--

Rev	Date	Revisions	Checked by	Approved by

Glasgow City Council

Prepared by : JL Date : MAY-2022
 Checked by : DS Scale : As Shown
 Approved by : ATS Software : AutoCAD 2019

Executive Director of Neighbourhoods, Regeneration and Sustainability :
 George Gillespie BEng (Hons) CEng MICE

Design Office:
 Exchange House, 231 George Street, Glasgow, G1 1RX

WATERFRONT & WEST END BYRES ROAD PUBLIC REALM PHASE 1

CROSS SECTIONS

Drawing No:
TS-5114-A-C-0700-006

File Location:

Client:



Original Drawing Size:
 841*594 (A1)

U:\PMD\PLINGIP-5114-Waterfront & Westend - Byres Road Public Realm\06 DRAWINGS\03 Contract\TS-5114-A-C-0700-006-Cross Sections_Whin.dwg